

## 61847 Q4 Forestry and Natural Heritage Correspondence and Photographs

**From:** [REDACTED] <[REDACTED]@edinburgh.gov.uk>  
**Sent:** 05 January 2023 14:10  
**To:** [REDACTED] <[REDACTED]@edinburgh.gov.uk>  
**Subject:** potholes at Floterstone

Hi [REDACTED],

I had a phone call from [REDACTED] about potholes at Floterstone and I said I'd pass that on. Not sure exactly where about but he said there is a cone on it or by it? Not sure if it is in the carpark?

Thanks

[REDACTED]

[REDACTED] | Business Support, Pentland Hills Regional Park | Forestry and Natural Heritage | City of Edinburgh Council | Hermitage of Braid, 69a Braid Rd, Edinburgh EH10 6JF |

---

**From:** [REDACTED]  
**Sent:** 05 January 2023 14:18  
**To:** [REDACTED]  
**Cc:** [REDACTED]; [REDACTED]  
**Subject:** RE: potholes at Floterstone

Hi [REDACTED]

Thanks. I noticed there is a photo of a pothole on Teams taken by the Rangers, so I would guess that would be it and we are aware.

Regards

[REDACTED]

[REDACTED] | Natural Heritage Officer, Pentland Hills Regional Park | Forestry and Natural Heritage | The City of Edinburgh Council | Hermitage of Braid, 69a Braid Rd, Edinburgh EH10 6JF |

---

**From:** [REDACTED]  
**Sent:** 05 January 2023 14:24  
**To:** [REDACTED] <[REDACTED]@edinburgh.gov.uk>; [REDACTED] <[REDACTED]@edinburgh.gov.uk>  
**Cc:** [REDACTED] <[REDACTED]@edinburgh.gov.uk>  
**Subject:** RE: potholes at Floterstone

Hi [REDACTED],

If it has a cone in/by it, I think [REDACTED] is referring to a pothole on the access road, which may be the responsibility of Scottish Water (Tommy might be able to advise). We are aware of potholes within the car park and will address these once we get some aggregate in. The Rangers were out today with cold tar - I had forgotten that the Floterstone CP is an aggregate surface.

Best,

[REDACTED]

**From:** ██████████  
**Sent:** 22 April 2024 11:03  
**To:** ██████████ @scottishwater.co.uk>  
**Subject:** Issues in Flotterstone Glen

Hi ██████████

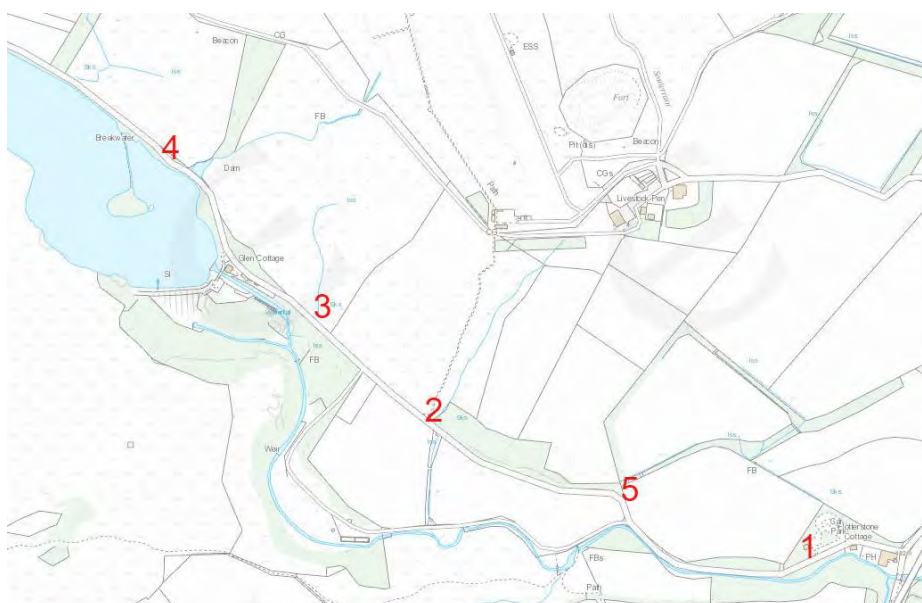
I hope all is well. This is just a quick round-up of issues in Flotterstone Glen.

- 1 Pothole in road past entrance to car park (just at two stone pillars) – this one is damaging vehicles
- 2 Water running down road causing erosion of tarmac (bottom of Buckie Brae). This is due to a blocked culvert.
- 3 Sinkhole next to road – this is starting to enlarge again
- 4 Water gathering on road at Fishery, Glencorse. This is a huge puddle – there is an under-road culvert that requires clearing.
- 5 Hole in wall opposite start of Filter Beds path – I have arranged for this to be fixed. Two tumbledown wall ends at start of Filter Beds path – I have arranged for these to be repaired.

Let me know if you need further info – I can provide pics. See map below – numbers correlate with numbers above.

Thanks

██████████



Please cc or contact [pentlandhills@edinburgh.gov.uk](mailto:pentlandhills@edinburgh.gov.uk) if necessary.

[REDACTED] | Natural Heritage Officer, Pentland Hills Regional Park | Forestry and Natural Heritage Service | City of Edinburgh Council | Hermitage of Braid, 69a Braid Rd, Edinburgh EH10 6JF |

---

**From:** [REDACTED] [@midlothian.gov.uk](mailto:[REDACTED]@midlothian.gov.uk)>  
**Sent:** 16 January 2025 11:27  
**To:** [REDACTED] [@edinburgh.gov.uk](mailto:[REDACTED]@edinburgh.gov.uk)>  
**Cc:** [REDACTED] [@midlothian.gov.uk](mailto:[REDACTED]@midlothian.gov.uk)>  
**Subject:** Car Park Flotterstone


Hello [REDACTED],

Our Roads team wish to find out whether the car park at Flotterstone is open to the public. They noted the public parking on the A702 last week end.

Could you confirm the position?

Many thanks,

[REDACTED]

[REDACTED] | **Land Resources Manager | Land and Countryside Service**  
Neighbourhood Services | Place Directorate | Midlothian Council  
 Midlothian House | 40 – 46 Buccleuch Street | Dalkeith | Midlothian | EH22 1DN

---

**From:** [REDACTED] [@edinburgh.gov.uk](mailto:[REDACTED]@edinburgh.gov.uk)>  
**Sent:** 16 January 2025 11:51  
**To:** [REDACTED] [@midlothian.gov.uk](mailto:[REDACTED]@midlothian.gov.uk)>  
**Cc:** [REDACTED] [@midlothian.gov.uk](mailto:[REDACTED]@midlothian.gov.uk)>  
**Subject:** RE: Car Park Flotterstone

Hi [REDACTED]

I can confirm the car park was open to the public in full. It was unfortunately irresponsible parking from visitors again.

We are looking at how we can better manage this in the future with signage and we have reached out to Police for them to do more.

Rangers needed to do some convincing over the phone at the weekend for Police to come and start towing/ticketing vehicles which is quite poor...Seems to have been an issue for the past 3 weekends.

I was wondering whether there was any way Road would consider resurfacing the section from A702 to the car park if it is under ML ownership? Lots of potholes there at the moment.

Thanks

[REDACTED] | Senior Natural Heritage Officer, Pentland Hills Regional Park |  
Forestry and Natural Heritage | City of Edinburgh Council | Hermitage of Braid, 69a  
Braid Rd, Edinburgh EH10 6JF |

---

**From:** [REDACTED]  
**Sent:** 16 January 2025 11:55  
**To:** [REDACTED]  
**Cc:** [REDACTED]  
**Subject:** RE: Car Park Flotterstone

 External email >

Hello [REDACTED],


Thanks very much for getting back so promptly.

Alan will advise on what ownership we have in the area and whether any repairs can be undertaken.

Hope all well with you.

Cheers,

[REDACTED]

[REDACTED] | Land Resources Manager | Land and Countryside Service  
Neighbourhood Services | Place Directorate | Midlothian Council  
 Midlothian House | 40 – 46 Buccleuch Street | Dalkeith | Midlothian | EH22 1DN

---

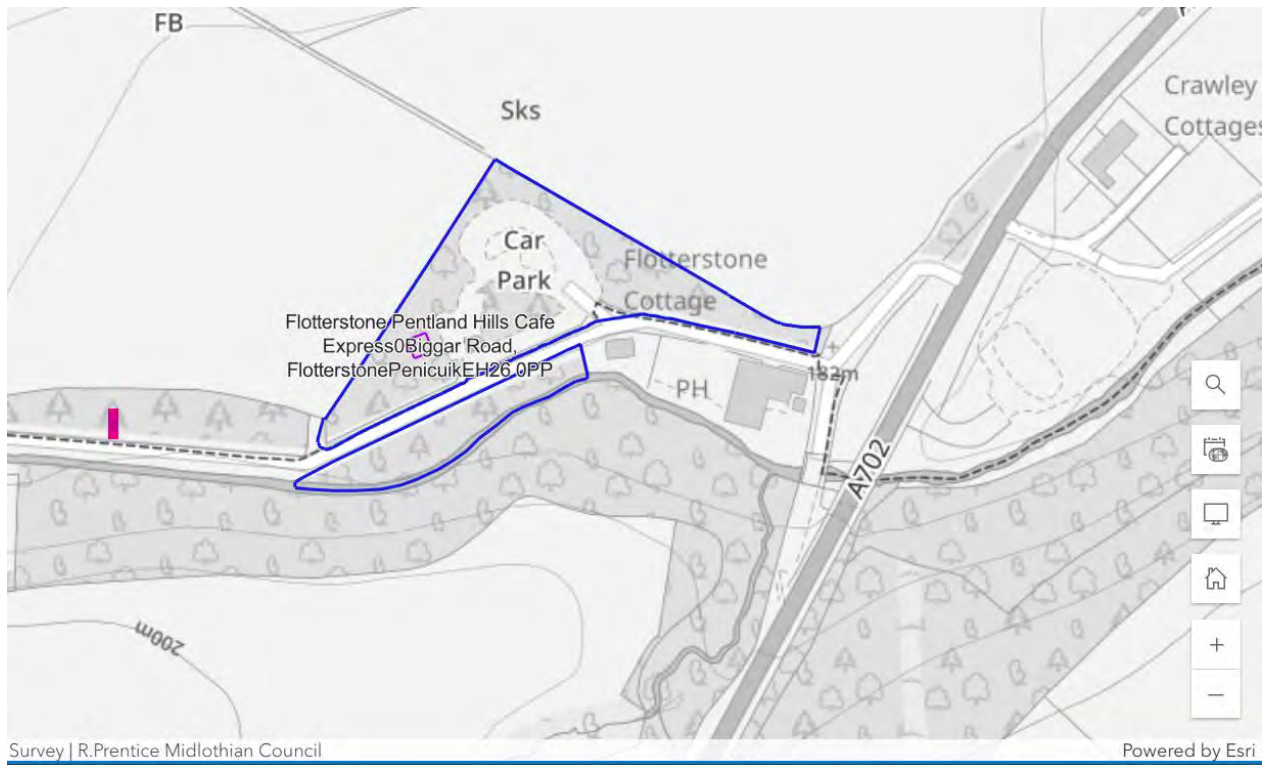
**From:** [REDACTED]  
**Sent:** 16 April 2025 14:17  
**To:** [REDACTED]  
**Subject:** Flotterstone car park maps, current/proposed bins

Hi [REDACTED],

It was great to meet you online a few weeks back - thank you for taking the time to chat with our team and hear about the projects we have underway! Given you met a few new faces online that day, a quick reminder that I am one of the Natural Heritage Officers and the liaison for operational matters on the Midlothian side of the Pentland Hills from Flotterstone to Carlops. As discussed, I am writing with follow-up information on the bins at Flotterstone, as well as a query about ownership of the access road.

For reference, map of Midlothian Council land within the Regional Park at Flotterstone:





Below are photos of the 2 dog waste bins currently at Flotterstone:

Location: [///agreeable.pigment.neater](http://agreeable.pigment.neater)

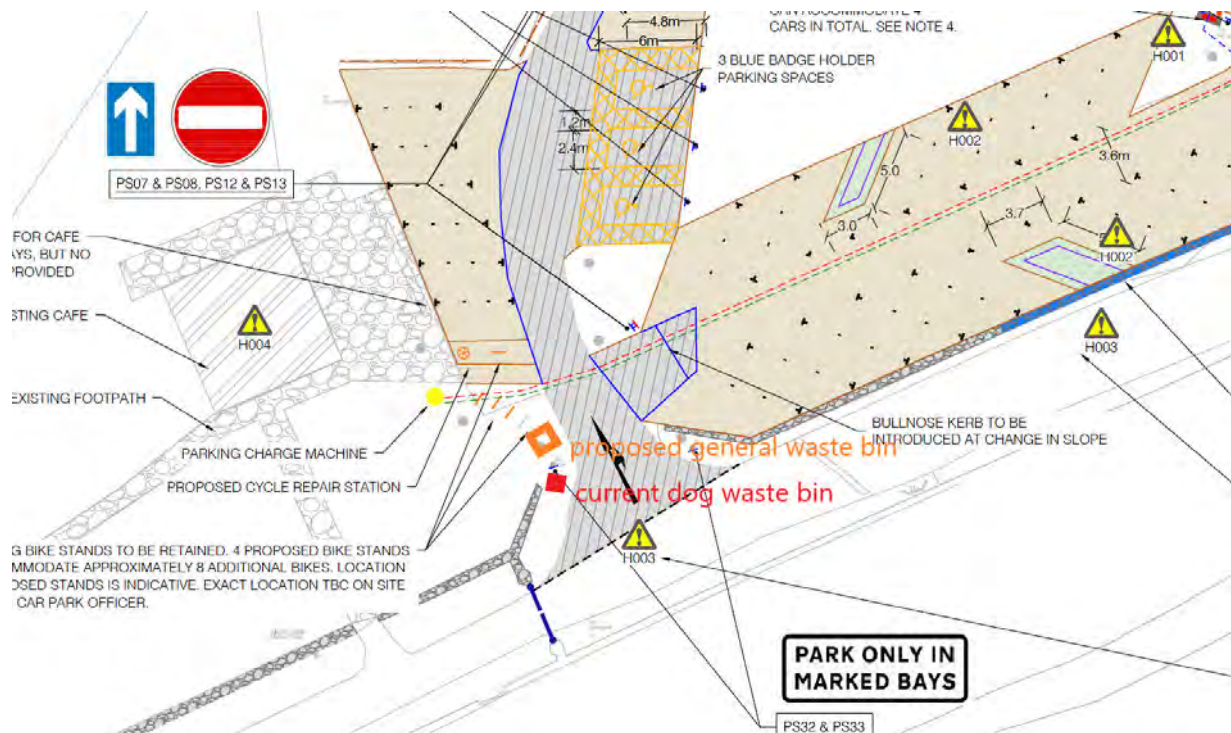




Location: [///twinkled.test.majority](http://twinkled.test.majority)



Our proposal would be to remove both these dog waste bins and replace with one large general waste bin at the edge of the car park where visitors enter the regional park (indicated in orange on the plans below):



Am I right in understanding that the road as highlighted in orange below is maintained by Midlothian Council? If not, do you have records of who this does belong to?



We are aiming to formally open the upgraded car parks in May and currently there are rather bad potholes on the approach to the car park. We are hoping to have the Regional Park entrances in best practicable condition before asking for parking contributions (hopefully this will encourage more folk to get on board with the idea of charging!) and any assistance would be much appreciated.





If you have any questions or our team may be of assistance in any way, please don't hesitate to get in touch.

Best wishes,

[Redacted]

[Redacted] | Natural Heritage Officer | Pentland Hills Regional Park | Forestry and Natural Heritage | City of Edinburgh Council | Hermitage of Braid 69a Braid Rd Edinburgh EH10 6JF |

---

**From:** [Redacted]@midlothian.gov.uk>

**Sent:** 17 April 2025 09:22

**To:** [Redacted]@edinburgh.gov.uk>

**Cc:** [Redacted]@edinburgh.gov.uk>

**Subject:** RE: Flotterstone car park maps, current/proposed bins

 External email >

 Contains topics of a financial nature >

Hi [Redacted],

Great to hear from you.



I have asked my team to empty the bins as a matter of urgency and also to replace the two dog bins with a general waste bin at the entrance to the site.  
We don't have larger bins as such, we have standard bins with 120 litre capacity, but they definitely have more capacity than the dog bins.

Let's install the one bin at the location you have suggested and then we can monitor to see if there are any other bins required at the site.

In relation to the potholes, I have the Manager of our Roads team for advice on this.


I will be back in touch shortly.

Thanks,



**Group Manager - Recycling and Greenspace – Neighbourhood Services** | Place  
Midlothian Council | Stobhill Depot | Stobhill Road | Newtongrange | EH22 4NU

---

**From:**  [@edinburgh.gov.uk](mailto:_____@edinburgh.gov.uk)>

**Sent:** 11 August 2025 11:22

**To:**  [@SCOTTISHWATER.CO.UK](mailto:_____@SCOTTISHWATER.CO.UK)>

**Subject:** Pentland Hills - Glencorse Road

You don't often get email from [jennifer.johnstone@edinburgh.gov.uk](mailto:jennifer.johnstone@edinburgh.gov.uk). [Learn why this is important](#)

[\*\*EXTERNAL MAIL\*\* - Think Before You Click]

Good morning,

I hope I have the correct person.

You may already be aware of this, but I have received a report about large deep dangerous potholes on the Glencorse Road. Some of the potholes are very deep and I'm concerned that they could cause serious damage to a car. I have attached a photo showing some of the potholes.



Are you the correct person to arrange getting these potholes filled in?

Kind Regards



Interim Natural Heritage Officer | City of Edinburgh Council |  
Forestry and Natural Heritage | Hermitage of Braid | 69a Braid Road | Edinburgh | EH10  
6JF |

---

**From:** [REDACTED] <[\[REDACTED\]@SCOTTISHWATER.CO.UK](mailto:[REDACTED]@SCOTTISHWATER.CO.UK)>  
**Sent:** 11 August 2025 14:36  
**To:** [REDACTED] <[\[REDACTED\]@edinburgh.gov.uk](mailto:[REDACTED]@edinburgh.gov.uk)>  
**Subject:** RE: Pentland Hills - Glencorse Road

Hello [REDACTED]

I hope you are well and thank you for your message.

A couple of things: when you get a minute would it be possible for you to supply me with a W3W or a 10-figure OS Grid Reference for the potholes?

This will help me ensure that my colleagues in the Operations side of the business are clear about the location.

I don't have involvement in the roads maintenance side of things: however, wider access issues do fall within my remit so I will ensure that this issue is taken up by the appropriate member of staff.

I will get back to you (or more likely a colleague of mine will) to keep you advised of progress on the matter.

With best regards

[REDACTED]

Senior Communications and Engagement Consultant

---

**From:** [REDACTED] <[\[REDACTED\]@edinburgh.gov.uk](mailto:[REDACTED]@edinburgh.gov.uk)>  
**Sent:** 11 August 2025 17:08  
**To:** [REDACTED] <[\[REDACTED\]@edinburgh.gov.uk](mailto:[REDACTED]@edinburgh.gov.uk)>  
**Subject:** FW: Pentland Hills - Glencorse Road

Hello,

Would it be possible to add the task below to the Rangers to do list?

I need W3W or OS Grid reference for the potholes.

Thanks

[REDACTED]

[REDACTED] Interim Natural Heritage Officer | City of Edinburgh Council |  
Forestry and Natural Heritage | Hermitage of Braid | 69a Braid Road | Edinburgh | EH10  
6JF |

---

**From:** [REDACTED] <[\[REDACTED\]@edinburgh.gov.uk](mailto:[REDACTED]@edinburgh.gov.uk)>  
**Sent:** 14 August 2025 11:28



**To:** [REDACTED]@SCOTTISHWATER.CO.UK>


**Subject:** RE: Pentland Hills - Glencorse Road

Hi [REDACTED],

Thanks very much for getting back to me.


I have attached some pictures of the worst potholes on the section of road from Flotterstone Inn to the car park and the What3words locations. I will forward you the locations of the potholes on the rest of Glencorse Road when I have them. We will soon start asking people to pay for parking their vehicles in the carpark so fixing the road to the carpark is the priority.

Let me know if you need any further information.



///chugging.royal.armrest





///selects.rooks.endearing





///remarked.onlookers.inspects





///describes.builder.forget





///fresh.retained.tadpole





///declares.limit.schooling





///playfully.rejoined.craters



///snuggle.fermented.smug



///chugging.royal.armrest  
///selects.rooks.endearing  
///remarked.onlookers.inspects



///describes.builder.forget  
///fresh.retained.tadpole  
///uttering.history.lace  
///declares.limit.schooling  
///crumbles.spring.scooter  
///passage.building.describes  
///playfully.rejoined.craters  
///snuggle.fermented.smug  
///frostbite.stone.shock

Cheers



[Redacted] Interim Natural Heritage Officer | City of Edinburgh Council |  
Forestry and Natural Heritage | Hermitage of Braid | 69a Braid Road | Edinburgh | EH10  
6JF |

---

**From:** [Redacted] <[\[Redacted\]@SCOTTISHWATER.CO.UK](mailto:[Redacted]@SCOTTISHWATER.CO.UK)>  
**Sent:** 14 August 2025 15:57  
**To:** [Redacted] <[\[Redacted\]@edinburgh.gov.uk](mailto:[Redacted]@edinburgh.gov.uk)>  
**Subject:** RE: Pentland Hills - Glencorse Road



Hi [Redacted],

No worries and many thanks for the photos and location data which is very helpful.

I will update colleagues with this information at my first opportunity.

Kindest regards



[Redacted]  
Senior Communications and Engagement Consultant

---

**From:** [Redacted] <[\[Redacted\]@SCOTTISHWATER.CO.UK](mailto:[Redacted]@SCOTTISHWATER.CO.UK)>  
**Sent:** 22 September 2025 18:05  
**To:** [Redacted] <[\[Redacted\]@edinburgh.gov.uk](mailto:[Redacted]@edinburgh.gov.uk)>  
**Subject:** Glencorse potholes

Hi [Redacted]

I have not forgotten that you consulted SW about the Glencorse Rd potholes a wee while back.

I am still awaiting feedback from my colleague in the part of the business that deals with this issue. I will let you know as soon as I hear back - and if nothing is forthcoming by this time next week please feel free to drop me a nudge and I will chase it up.

With kind wishes

[REDACTED]

[REDACTED]

Senior Communications and Engagement Consultant

---

**From:** [REDACTED] <[\[REDACTED\]@edinburgh.gov.uk](mailto:[REDACTED]@edinburgh.gov.uk)>

**Sent:** 08 January 2026 12:45

**To:** [REDACTED] <[\[REDACTED\]@SCOTTISHWATER.CO.UK](mailto:[REDACTED]@SCOTTISHWATER.CO.UK)>

**Subject:** RE: Glencorse potholes

[\*\*EXTERNAL MAIL\*\* - Think Before You Click]

Hi [REDACTED],

Happy New Year

It's been a while since I emailed you about the pot holes. Do you have an update?

Thanks

[REDACTED]





///remarked.onlookers.inspects

Pentland Hills Regional Park Team | The City of Edinburgh Council | Hermitage of Braid, 69a Braid Rd, Edinburgh EH10 6JF | [Pentlandhills@edinburgh.gov.uk](mailto:Pentlandhills@edinburgh.gov.uk)

---

**From:** [REDACTED] [\[REDACTED\]@SCOTTISHWATER.CO.UK](mailto:[REDACTED]@SCOTTISHWATER.CO.UK)>  
**Sent:** 09 January 2026 09:22

To: [REDACTED]@edinburgh.gov.uk>  
Cc: [REDACTED]@SCOTTISHWATER.CO.UK>  
Subject: RE: Glencorse potholes



Hi [REDACTED],

Please accept my apologies.

As mentioned I shared this with relevant colleagues in another part of the SW business at the time.

I will follow the matter up again today and aim to update you when I get word back.

With best regards

Senior Communications and Engagement Consultant

---

**From:** Pentland Hills <PentlandHills@edinburgh.gov.uk>

**Sent:** 13 January 2026 10:22

**To:** [REDACTED]@SCOTTISHWATER.CO.UK>; [REDACTED]  
[REDACTED]@SCOTTISHWATER.CO.UK>

**Cc:** [REDACTED]@edinburgh.gov.uk>

**Subject:** Glencorse reservoir

Good morning

Our Rangers have reported the following signage arrangement from the fishery on SW signage. Something you may wish to review with the new tenant I imagine.

Regards





██████████ | Senior Natural Heritage Officer, Pentland Hills Regional Park |  
Forestry and Natural Heritage | City of Edinburgh Council | Hermitage of Braid,  
69a Braid Rd, Edinburgh EH10 6JF |

---

**From:** ██████████ <[██████████@SCOTTISHWATER.CO.UK](mailto:██████████@SCOTTISHWATER.CO.UK)>  
**Sent:** 13 January 2026 13:02  
**To:** Pentland Hills <[PentlandHills@edinburgh.gov.uk](mailto:PentlandHills@edinburgh.gov.uk)>; ██████████  
██████████ <[██████████@SCOTTISHWATER.CO.UK](mailto:██████████@SCOTTISHWATER.CO.UK)>  
**Cc:** ██████████ <[██████████@edinburgh.gov.uk](mailto:██████████@edinburgh.gov.uk)>  
**Subject:** RE: Glencorse reservoir

Good morning ██████████ and ██████████,

Thanks for pointing this out – we will action it!

Regards

██████████

Senior Communications and Engagement Consultant

---

**From:** [REDACTED] <[\[REDACTED\]@edinburgh.gov.uk](mailto:[REDACTED]@edinburgh.gov.uk)>  
**Sent:** 05 February 2026 15:41  
**To:** [REDACTED] <[\[REDACTED\]@SCOTTISHWATER.CO.UK](mailto:[REDACTED]@SCOTTISHWATER.CO.UK)>  
**Subject:** RE: Overhanging branches

Hello,

The photos must have been too large. I will resend it over two emails.

The Rangers have identified some overhanging branches along Glencorse Road. Are you ok with them cutting them back or would you prefer to do this yourselves? Photos attached.

Kind Regards

[REDACTED]

[REDACTED] Interim Natural Heritage Officer | City of Edinburgh Council |  
Forestry and Natural Heritage | Hermitage of Braid | 69a Braid Road | Edinburgh | EH10  
6JF |

---

**From:** [REDACTED] <[\[REDACTED\]@SCOTTISHWATER.CO.UK](mailto:[REDACTED]@SCOTTISHWATER.CO.UK)>  
**Sent:** 05 February 2026 16:00  
**To:** [REDACTED] <[\[REDACTED\]@edinburgh.gov.uk](mailto:[REDACTED]@edinburgh.gov.uk)>  
**Cc:** [REDACTED] <[\[REDACTED\]@SCOTTISHWATER.CO.UK](mailto:[REDACTED]@SCOTTISHWATER.CO.UK)>  
**Subject:** RE: Overhanging branches

Hi [REDACTED],  
Cc [REDACTED]

Many thanks for re-sending, I can open the images now.

As the overhanging branches originate from trees on the SW land side, I would need to get authorisation from our Ops team as this is a maintenance task that they would normally identify and action.

I will pass this request on immediately to Ops now and advise you when they can address the issue.

All best

[REDACTED]

---

**From:** [REDACTED] <[\[REDACTED\]@SCOTTISHWATER.CO.UK](mailto:[REDACTED]@SCOTTISHWATER.CO.UK)>  
**Sent:** 17 February 2026 17:28  
**To:** [REDACTED] <[\[REDACTED\]@edinburgh.gov.uk](mailto:[REDACTED]@edinburgh.gov.uk)>



**Cc:** [REDACTED] <[\[REDACTED\]@SCOTTISHWATER.CO.UK](mailto:[REDACTED]@SCOTTISHWATER.CO.UK)>

**Subject:** Ownership of the road outside the Flotterstone Inn

Hi [REDACTED],

Cc [REDACTED]

I just wanted to update you directly because it seems there are so many email threads just now.

As far as two inquiries/consultations to do with the stretch of road outside the Flotterstone Inn - that is the section of road that begins from turning off the A702 and as far along as the about where [REDACTED]'s coffee shop is.

There is a wayleave application which has not been signed off but I know that [REDACTED] at SPEN is currently in dialogue with a colleague of mine in Scottish Water on that issue - so it seems the right people are talking to each other.

Also there have been several inquiries about these large pot-holes, esp the ones right outside the Inn.

I am advised that SW's Legal Team believe the road's status is that it is under multi ownership (3 owners, one of them being SW) and are actively investigating where responsibilities for maintenance (and the issuance of permissions) lie.

My colleague is aware that this is important and I have their assurance that SPEN (and myself) will be notified of progress as and when, regarding the wayleave and the potholes respectively.

I know this isn't conclusive yet but wanted to keep you updated.

Please share with relevant colleagues in EDC as you see fit and let me know if you need further input on the matter and I will do my best to help.

Kind regards,

[REDACTED]

[REDACTED]

Senior Communications and Engagement Consultant

---

**From:** [REDACTED] <[\[REDACTED\]@edinburgh.gov.uk](mailto:[REDACTED]@edinburgh.gov.uk)>

**Sent:** 08 April 2026 17:34

**To:** [REDACTED] <[\[REDACTED\]@SCOTTISHWATER.CO.UK](mailto:[REDACTED]@SCOTTISHWATER.CO.UK)>

**Cc:** [REDACTED] <[\[REDACTED\]@SCOTTISHWATER.CO.UK](mailto:[REDACTED]@SCOTTISHWATER.CO.UK)>

**Subject:** RE: Ownership of the road outside the Flotterstone Inn

Hi [REDACTED]

Hope this finds you well!

Do you have any update on the potholes and road ownership? Rangers have provided some

recent pictures (with the worst one being 20cm deep) and with the increase in parking along the access road, there will be some vehicle damage and claims coming up soon.



Regards

██████████ | Senior Natural Heritage Officer, Pentland Hills Regional Park |  
Forestry and Natural Heritage | City of Edinburgh Council | Hermitage of Braid,  
69a Braid Rd, Edinburgh EH10 6JF |



---

**From:** [REDACTED]  
**Sent:** 16 April 2026 08:43  
**To:** [REDACTED] <[\[REDACTED\]@edinburgh.gov.uk](mailto:[REDACTED]@edinburgh.gov.uk)>  
**Cc:** [REDACTED] <[\[REDACTED\]@SCOTTISHWATER.CO.UK](mailto:[REDACTED]@SCOTTISHWATER.CO.UK)>  
**Subject:** RE: Ownership of the road outside the Flotterstone Inn

Hi [REDACTED],

Thanks for your message.  
I am well thanks and hope you and the team are too?!

As agreed I have been chasing this issue of the potholes up (along with the wayleave application that affects this stretch of road as well). The two issues are inter-twined because clarification about ownership will allow repairs on the road to be actioned too.

I received a communication back from [REDACTED] (SPEN) who advises that they did their public consultation and the result was that no other party came forward to claim ownership or co-ownership of the road.

SPEN wish to proceed but need to have their wayleave application approved by SW.  
Once that happens and work begins, they will only halt works if someone comes forward and claims ownership.

Therefore I have shared this new information with colleagues in the SW Estates and Legal teams. I have suggested that I will contact them if I have not heard back by the middle of next week.

Rest assured we are chasing it up as fast as we can and are aware it needs to be resolved promptly.

I will keep you up to date as a matter of priority.

Best wishes

[REDACTED]

---

**From:** [REDACTED]  
**Sent:** 27 April 2026 10:31  
**To:** [REDACTED] <[\[REDACTED\]@SCOTTISHWATER.CO.UK](mailto:[REDACTED]@SCOTTISHWATER.CO.UK)>  
**Subject:** RE: Ownership of the road outside the Flotterstone Inn

Hi [REDACTED]

I hope you are well. Just dropping an email to give you a wee update about Flott potholes.

We had 7 tonnes of road planings delivered to Harlaw to tackle the Harlaw access track. This is rather a lot more than required for that site, so we plan to use some of the excess very soon to tackle the road leading into the carpark at Flott.

This is only a temporary measure and really the result of a happy accident of having surplus material, but I thought it might be useful for you to know. At least it should keep car damage likelihood down until a long-term solution is found.

Regards

██████████ | Natural Heritage Officer, Pentland Hills Regional Park | Forestry and Natural Heritage | The City of Edinburgh Council | Hermitage of Braid, 69a Braid Rd, Edinburgh EH10 6JF |

---

## Photographs

























